

ZONING SCHEDULE 43

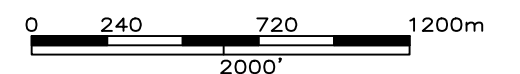
CONSOLIDATED VERSION

By-Law Number *37-2006*
 Date Passed *May 15, 2006*
 Date Consolidated *April 1, 2017*
 Mayor _____ (*original signed*)
 CAO _____ (*original signed*)


ZONES

- A1 Agricultural
- A2 Rural
- A3 Restricted Rural
- R1A Unserviced Residential
- R1B Residential
- R2 Residential
- R3 Residential
- ER Estate Residential
- MH Mobile Home Park
- C1 General Commercial
- C2 Highway Commercial
- C3 Neighbourhood Commercial
- C4 Space Extensive Commercial
- C5 Hamlet Commercial
- C6 Rural Commercial
- MU1 Mixed Use
- M1 Industrial
- M2 Restricted Industrial
- M3 Rural Industrial
- M4 Extractive Industrial
- I Institutional
- OS Open Space
- FD Future Development
- NE** Natural Environment
- NE2** Natural Environment 2
- FL** Flood Way
- Flood Fringe Overlay
- Regional Storm Floodline
- Regulation Limit
- 1 Zone Exception

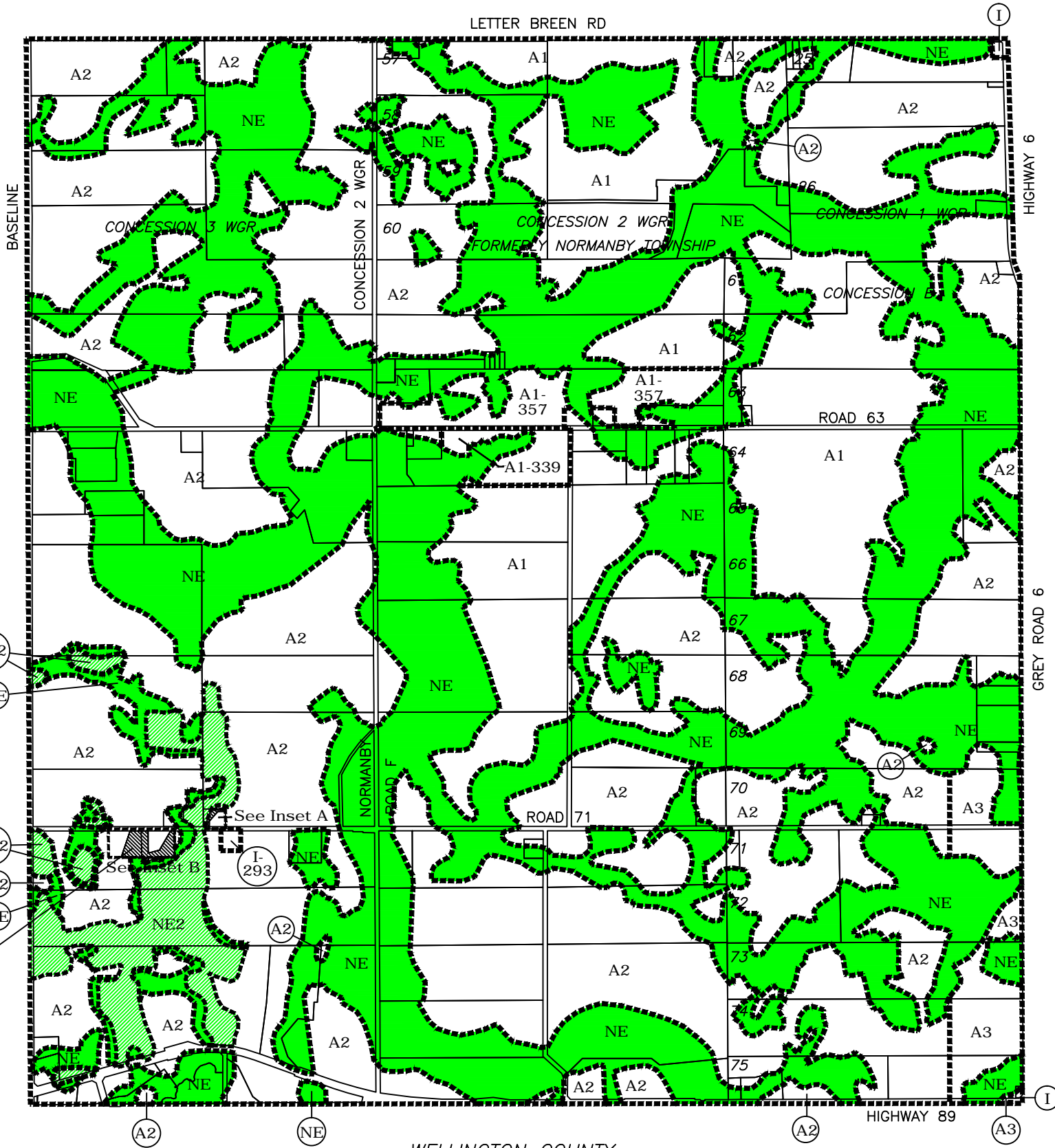
THIS SCHEDULE IS A CONSOLIDATED VERSION OF THE ORIGINAL ZONING BY-LAW NO. 37-2006 AND ALL AMENDMENTS THERETO DEEMED TO BE IN FORCE AND EFFECT ON APRIL 1, 2017. IN THE EVENT OF A DISCREPANCY, PLEASE REFER TO THE ORIGINAL ZONING BY-LAW AND ORIGINAL AMENDMENTS.



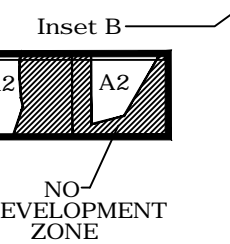
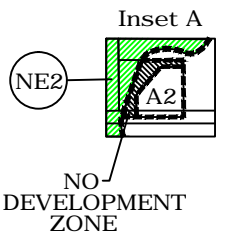
SEE SCHEDULE 42



SEE SCHEDULE 44



WELLINGTON COUNTY



WELLINGTON COUNTY