




SEE SCHEDULE 18



MUNICIPALITY OF WEST GREY ZONING SCHEDULE 19 CONSOLIDATED VERSION

By-Law Number 37-2006
Date Passed May 15, 2006
Date Consolidated April 1, 2017
Mayor _____ (original signed)
CAO _____ (original signed)

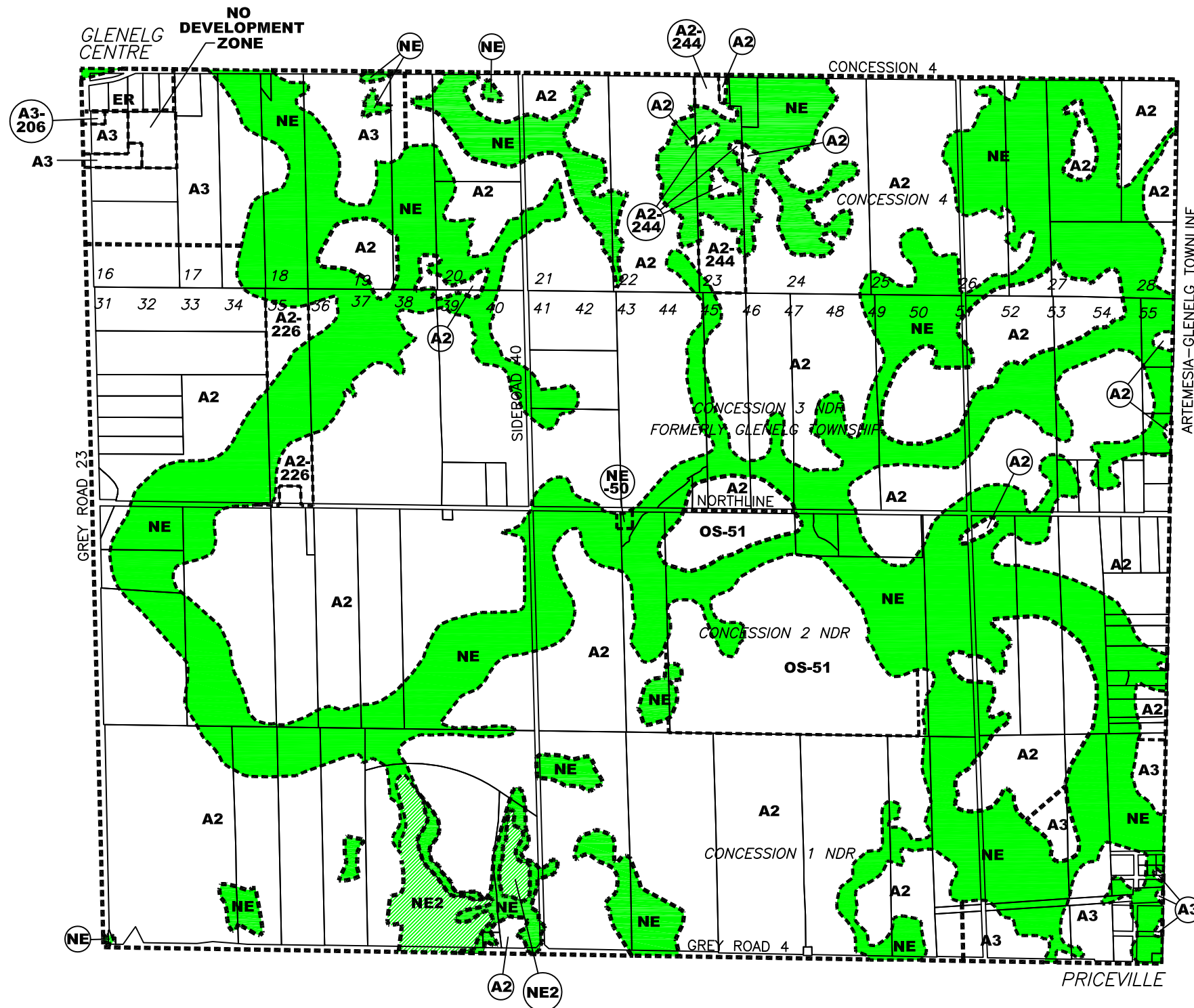
ZONES

- A1** Agricultural
- A2** Rural
- A3** Restricted Rural
- R1A** Unserviced Residential
- R1B** Residential
- R2** Residential
- R3** Residential
- ER** Estate Residential
- MH** Mobile Home Park
- C1** General Commercial
- C2** Highway Commercial
- C3** Neighbourhood Commercial
- C4** Space Extensive Commercial
- C5** Hamlet Commercial
- C6** Rural Commercial
- MU1** Mixed Use
- M1** Industrial
- M2** Restricted Industrial
- M3** Rural Industrial
- M4** Extractive Industrial
- I** Institutional
- OS** Open Space
- FD** Future Development
- NE** Natural Environment
- NE2** Natural Environment 2
- FL** Flood Way
-  Flood Fringe Overlay
-  Regional Storm Floodline
-  Regulation Limit
- 1** Zone Exception

THIS SCHEDULE IS A CONSOLIDATED VERSION OF THE ORIGINAL ZONING BY-LAW NO. 37-2006 AND ALL AMENDMENTS THERETO DEEMED TO BE IN FORCE AND EFFECT ON APRIL 1, 2017. IN THE EVENT OF A DISCREPANCY, PLEASE REFER TO THE ORIGINAL ZONING BY-LAW AND ORIGINAL AMENDMENTS.



SEE SCHEDULE 20



SEE SCHEDULE 30