

SITE PLAN CONTROL BY-LAW NUMBER 75 - 2013

**A BY-LAW TO ESTABLISH A SITE PLAN CONTROL AREA
WITHIN THE LIMITS OF THE CORPORATION
OF THE MUNICIPALITY OF WEST GREY**

WHEREAS, the Corporation of the Municipality of West Grey through the County of Grey Official Plan has in effect an Official Plan containing approved policies relating to the establishment of a Site Plan Control Area;


AND WHEREAS, the Council of the Corporation of the Municipality of West Grey is empowered pursuant to Section 41 of The Planning Act R.S.O. 1990, Chapter P.13, as amended, to designate the whole or any part of an area defined in an Official Plan as a Site Plan Control Area;

NOW THEREFORE THE COUNCIL OF THE CORPORATION OF THE MUNICIPALITY OF WEST GREY HEREBY ENACTS AS FOLLOWS:

1. Those lands described as Part Lot 56, Concession 3 WGR, RP17R2390, Part 1, Municipality of West Grey, in the former Township of Bentinck, shown more particularly on Schedule "A-1" attached hereto are hereby designated as a Site Plan Control Area as defined in Section 41 of The Planning Act R.S.O. 1990, Chapter P.13, as amended.
2. Schedule "A-1" attached hereto and all notations thereon are hereby declared to form part of this By-law.
3. This By-law shall come into force and take effect subject to Section 41 of The Planning Act R.S.O. 1990, Chapter P.13, as amended.

Read a first and second time this 7th day of October, 2013.


Read a third time and finally passed this 7th day of October, 2013.



Kevin Eccles, Mayor





Mark Turner, Clerk/Acting CAO



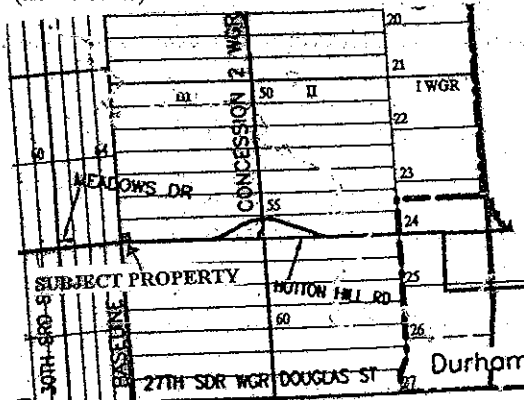
SCHEDULE "A-1"
BY-LAW NUMBER 75 - 2013

MUNICIPALITY OF WEST GREY
DATE PASSED October 7, 2013


Kevin Eccles, Mayor


Mark Turner, Clerk/Acting CAO

KEY MAP (not to scale)



DETAILED MAP

