

**NOTICE OF THE PASSING OF A ZONING BY-LAW
BY THE CORPORATION OF THE
MUNICIPALITY OF WEST GREY**

TAKE NOTICE that the Council of the Corporation of the Municipality of West Grey passed By-law Number 19-2012 on the 16th day of April, 2012, under Section 34 of the Planning Act, R.S.O. 1990, as amended.

AND TAKE NOTICE that the Zoning By-law may be appealed to the Ontario Municipal Board by filing with the Clerk of the Corporation of the Municipality of West Grey not later than the 8th day of May, 2012, a notice of appeal setting out the objection to the By-law and the reasons in support of the objection, accompanied by the fee prescribed under the Ontario Municipal Board Act, S.O. 1994.

ONLY individuals, corporations and public bodies may appeal a Zoning By-law to the Ontario Municipal Board. A notice of appeal may not be filed by an unincorporated association or group. However a notice of appeal may be filed in the name of an individual who is a member of the association or group on its behalf.

IF a person or public body that files an appeal of a decision of the Municipality of West Grey in respect of the proposed Zoning By-law, does not make oral submissions at the Public Meeting or make written submissions to the Municipality of West Grey before the proposed Zoning By-law is adopted, the Ontario Municipal Board may dismiss all or part of the appeal.

AN EXPLANATION of the purpose and effect of the By-law, describing the lands to which the By-law applies, and a Key Map showing the location of the lands to which the By-law applies are attached. The complete By-law is available for inspection in my office during regular business hours.

**DATED AT THE MUNICIPALITY OF WEST GREY
This 18th day of April, 2012.**

Mark Turner, Clerk
Municipality of West Grey
402813 Grey Rd. 4, RR 2,
DURHAM, ON N0G 1R0
Ph: (519) 369-2200
Fax: (519) 369-5962

EXPLANATORY NOTE

This By-law applies only to those lands located within the former Township of Normanby, and described as Part Lots 46-48, Concession 3, as shown on Schedule "42C" affixed hereto.

The purpose of this By-law Amendment is to address a condition of consent imposed by the Municipality of West Grey Committee of Adjustment for its decision concerning consent applications B17/2011.

The effect of this By-law is to rezone the severed parcel (Parcel 1) from the Estate Residential (ER-126) Zone to the Rural (A2) Zone and Natural Environment (NE) Zone; and the retained parcel (Parcel 2) from the Estate Residential (ER-126) Zone and Natural Environment (NE) Zone to the Rural Exception (A2-309) Zone and Natural Environment (NE) Zone, as shown on Schedule "42C" affixed hereto. Exception 309 recognizes the existing garden suite (granny flat) as a permitted temporary use until January 16, 2016. The Natural Environment (NE) Zone has been revised to address the requirements of the Saugeen Valley Conservation Authority.

The County of Grey Official Plan places the subject lands within the "Rural" and "Hazard Lands" land use designations.

The Council of the Municipality of West Grey has adopted this By-law and is now circulating it in accordance with Provincial Regulations.

THE CORPORATION OF THE MUNICIPALITY OF WEST GREY

BY-LAW NUMBER 19 - 2012

BEING a By-law to further amend Zoning By-law No. 37-2006, as amended, of the Municipality of West Grey;

WHEREAS the Council of the Corporation of the Municipality of West Grey deems it in the public interest to pass a By-law to further amend By-law No. 37-2006, as amended;

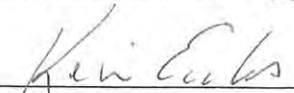
AND WHEREAS pursuant to the provisions of Section 34 of the Planning Act, R.S.O. 1990, as amended, By-laws may be amended by Councils of Municipalities;


NOW THEREFORE THE COUNCIL OF THE CORPORATION OF THE MUNICIPALITY OF WEST GREY ENACTS AS FOLLOWS:

1. By-law No. 37-2006 is hereby further amended by affecting the lands described as Part Lots 46-48, Concession 3, in the Municipality of West Grey (former Township of Normanby), and shown more particularly on Schedule "42C" attached hereto.
2. Schedule "42" to By-law No. 37-2006 is hereby amended by changing the zone symbol for the severed parcel (Parcel 1) from the Estate Residential (ER-126) Zone to the Rural (A2) Zone and Natural Environment (NE) Zone; and the retained parcel (Parcel 2) from the Estate Residential (ER-126) Zone and Natural Environment (NE) Zone to the Rural Exception (A2-309) Zone and Natural Environment (NE) Zone; as shown on Schedule "42C" affixed hereto.
3. Section 35 to By-law No. 37-2006 is hereby amended by adding the following subsection:
"35.309
Notwithstanding Subsections 9.1 of By-law No. 37-2006, as amended, the lands zoned A2-309 shall be permitted a garden suite as a temporary dwelling until January 16, 2016"
4. Notwithstanding subsection 6.20.2 of By-law No. 37-2006 to the contrary, lands within the Natural Environment (NE) Zone shall be included in the calculation of lot area for the lands subject to this By-law.
5. Schedule "42C" and all other notations thereon are hereby declared to form part of this By-law.
6. This By-law shall come into force and take effect upon being passed by Council subject to any approval necessary pursuant to the Planning Act, R.S.O. 1990, as amended.

Read a first and second time this 16th day of April, 2012.

Read a third time and finally passed this 16th day of April, 2012.


Kevin Eccles, Mayor


Christine Robinson, CAO



ZONING SCHEDULE 42C

By-Law Number 19-2012

Date Passed April 16, 2012

Mayor *Ken Eyles*

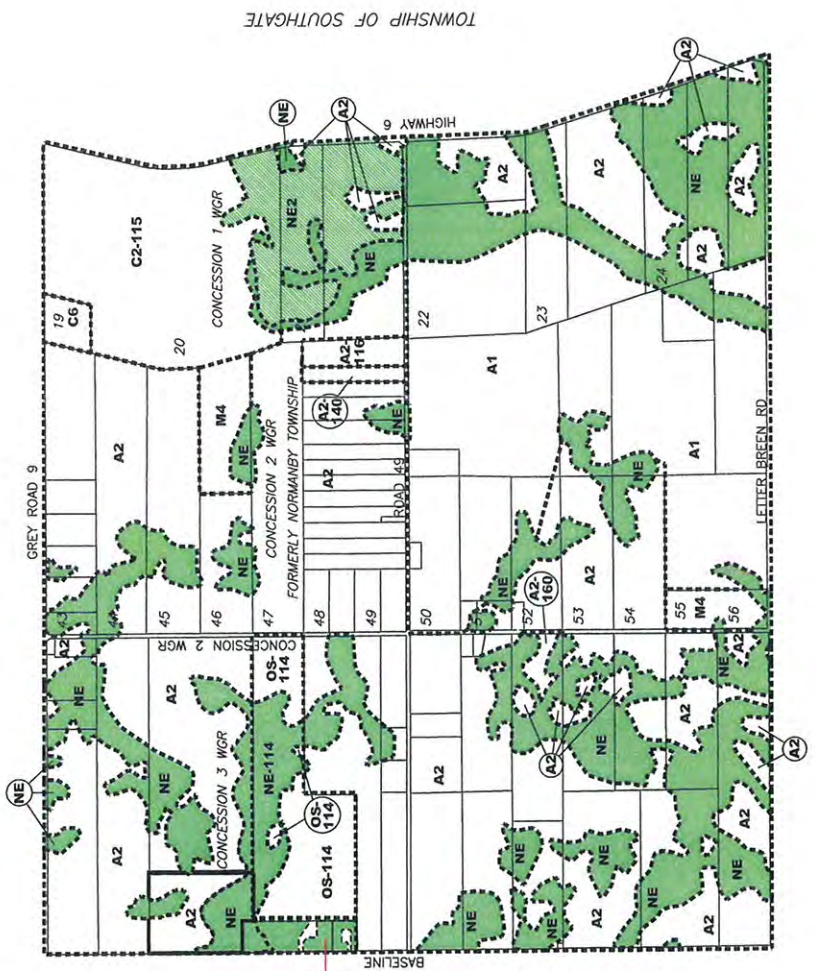
CAO *Christina Robson*

ZONES

- A1 Agricultural
- A2 Rural
- A3 Restricted Rural
- R1A Unserved Residential
- R2 Residential
- R3 Residential
- ER Estate Residential
- MH Mobile Home Park
- C1 General Commercial
- C2 Highway Commercial
- C3 Neighbourhood Commercial
- C4 Space Extensive Commercial
- C5 Hamlet Commercial
- C6 Rural Commercial
- MU1 Mixed Use
- M1 Industrial
- M2 Restricted Industrial
- M3 Rural Industrial
- M4 Extractive Industrial
- I Institutional
- OS Open Space
- FD Future Development
- NE Natural Environment
- NE2 Natural Environment 2
- FL Flood Way
- Flood Fringe Overlay
- Regional Storm Floodline
- Regulation Limit
- 1 Zone Exception



SEE SCHEDULE 37



SUBJECT LANDS
See Inset

SEE SCHEDULE 43

SEE SCHEDULE 41

